





















Federal Aid Highways

North Springfield U.C.

Federal Aid Highways Functional Class		Interstate Highways
	Rural Principal Arterial - Interstate	
	Rural Principal Arterial	
	Rural Minor Arterial	
	Rural Major Collector	
	Urban Principal Arterial - Interstate	
	Urban Principal Arterial - Other Freeway	
	Urban Principal Arterial - Other	
	Urban Minor Arterial	
	Urban Collector	
		
		
		Legal Trails
		Federal Urban Area

This map shows Federal Aid Highways, based on the following description:

23 CFR 470A Sec. 470.103 Definitions

(5) "Federal-aid highways" means highways on the Federal-aid highway systems and all other public roads not classified as local roads or rural minor collectors.

